

MOUNT WANK

Via Esterbergalm




Wank


PANORAMABERG


 easy


 3,5 hours


 Wankbahn

 Yes

 Esterbergalm

 Wankhaus

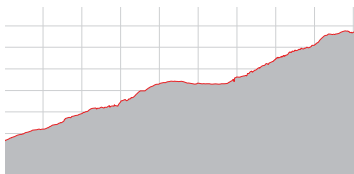
 Sonnenalm

 Wankbahn
base terminal

Start: Wankbahn base terminal

Finish: Wankbahn top terminal

This hike starts at the Wankbahn base terminal car park. The tour leads along a forest trail, past the climbing area and Dax Chapel before heading up to the Esterbergalm at 1,310 metres above sea level. The next ascent takes hikers along narrow, winding bends to the Ameisen Mountain. Wank Peak and the Wankhaus are only a few minutes away. Those who still have enough energy left over can hike along the Panorama Trail around Roßwank. From Wank Peak it is only a short walk to the top terminal of the Wankbahn cable car, with which walkers can enjoy a relaxed journey back down to the valley.



BAYERISCHE ZUGSPITZBAHN Bergbahn AG



Emergency call 112



zugspitze.de

